











# Lower Frederick Township Montgomery County, Pennsylvania Goshenhoppen Creek (GC) Overlay Zoning District Boundary

7/20/2017

## Legend

-  GC District Boundary
-  R-1 Rural Residential
-  R-2 Low Density Residential
-  R-3 Medium Density Residential
-  R-4 High Density Residential
-  VC Village Commercial
-  CC Community Commercial
-  OI Office Institutional
-  VMU Village Mixed Use
-  LI Limited Industrial



0 0.1 0.2 0.4 Miles

